

1ST READING 4-13-10
2ND READING 4-26-10
INDEX NO. _____

2010-024
William A. Johnson, III

ORDINANCE NO. 12384

AN ORDINANCE TO AMEND CHATTANOOGA CITY CODE, PART II, CHAPTER 38, ZONING ORDINANCE, SO AS TO REZONE TRACTS OF LAND LOCATED AT 167 AND 195 WILLIE WAY, MORE PARTICULARLY DESCRIBED HEREIN, FROM R-1 RESIDENTIAL ZONE TO R-5 RESIDENTIAL ZONE.

SECTION 1. BE IT ORDAINED BY THE CITY COUNCIL OF THE CITY OF CHATTANOOGA, TENNESSEE, That Ordinance to amend Chattanooga City Code, Part II, Chapter 38, Zoning Ordinance, be and the same hereby is amended so as to rezone:

Two unplatted tracts of land located at 167 and 195 Willie Way being described as Tracts 2 and 3 of Deed Book 7778, Page 760, ROHC. Tax Map 154A-A-018.01 and 018.02.

and as shown on the map attached hereto and made a part hereof by reference, from R-1 Residential Zone to R-5 Residential Zone.

SECTION 2. BE IT FURTHER ORDAINED, That this Ordinance shall take effect two (2) weeks from and after its passage.

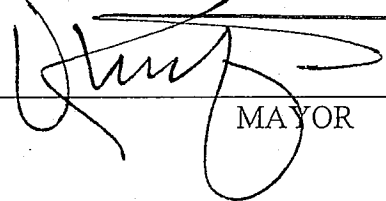
PASSED on Second and Final Reading
April 20, 2010.



CHAIRPERSON

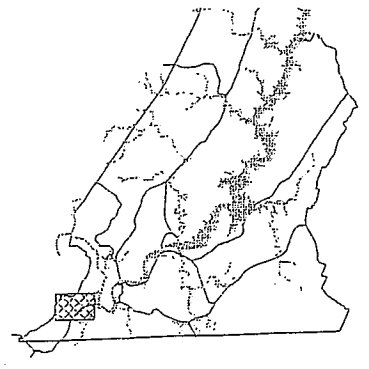

APPROVED: X DISAPPROVED: _____

DATE: 4-26, 2010.

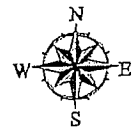


MAYOR

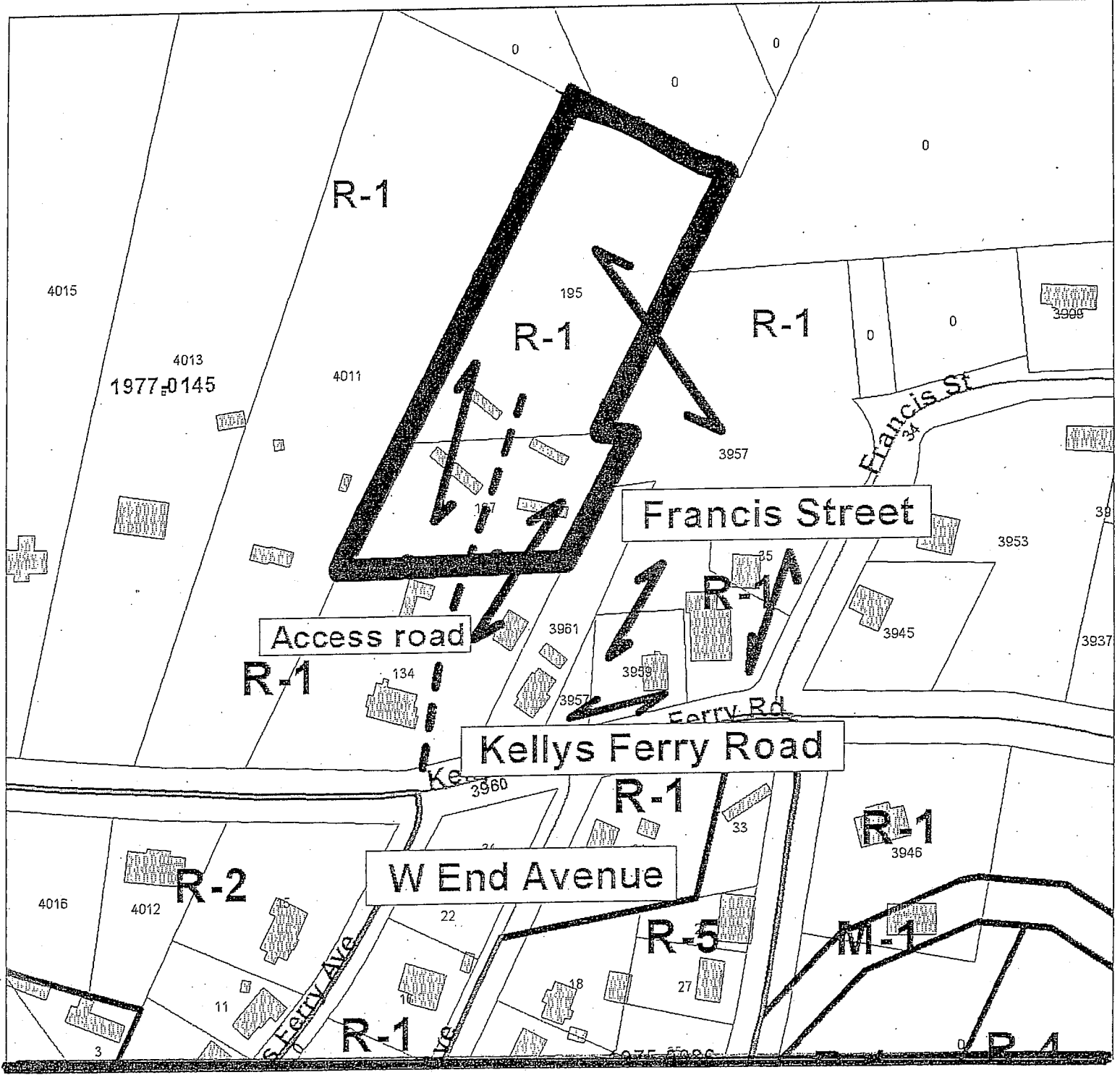
/mms



CHATTANOOGA
CASE NO: 2010-0024
PC MEETING DATE: 3/8/2010
FROM: R-1
TO: R-5



1 in. = 160.0 feet



PLANNING COMMISSION RECOMMENDATION FOR CASE NO. 2010-024: Approve

